















Legend

-  International Boundaries
-  Township Boundaries
-  Overall Growth Area (Includes Urban Area Boundary)
-  Parcels
-  Brooks and Streams
- Rivers Lakes and Ponds**
-  island
-  pond
-  river
-  Wellhead Protection Zone
-  Water Utilities Wells
- Zoning**
-  Commercial
-  Industrial
-  Rural Farm
-  Residential

1 inch = 1,000.01 feet

NOTE:

THIS IS TO CERTIFIED THAT THIS IS THE OFFICAL ZONING
MAP REFERRED TO IN ARTICLE 1 OF THE ZONING
ORDINANCE OF THE TOWN OF FORT KENT, MAINE

DATE: _____

FORT KENT TOWN COUNCIL CHAIRMAN

CERTIFIED BY: _____ DATE: _____
TOWN CLERK

